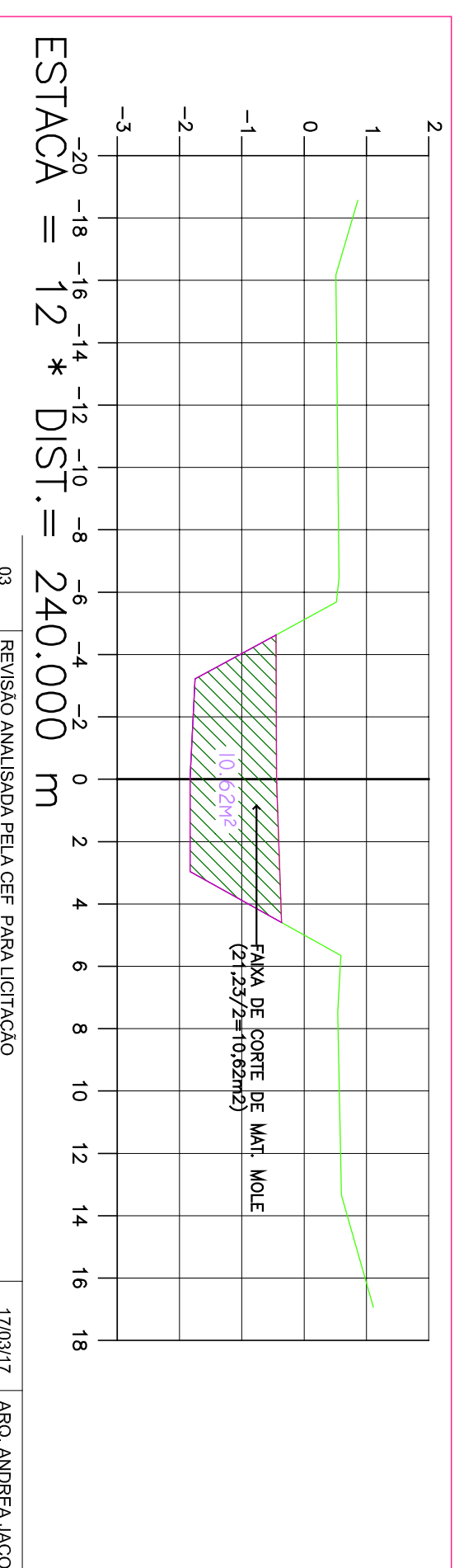
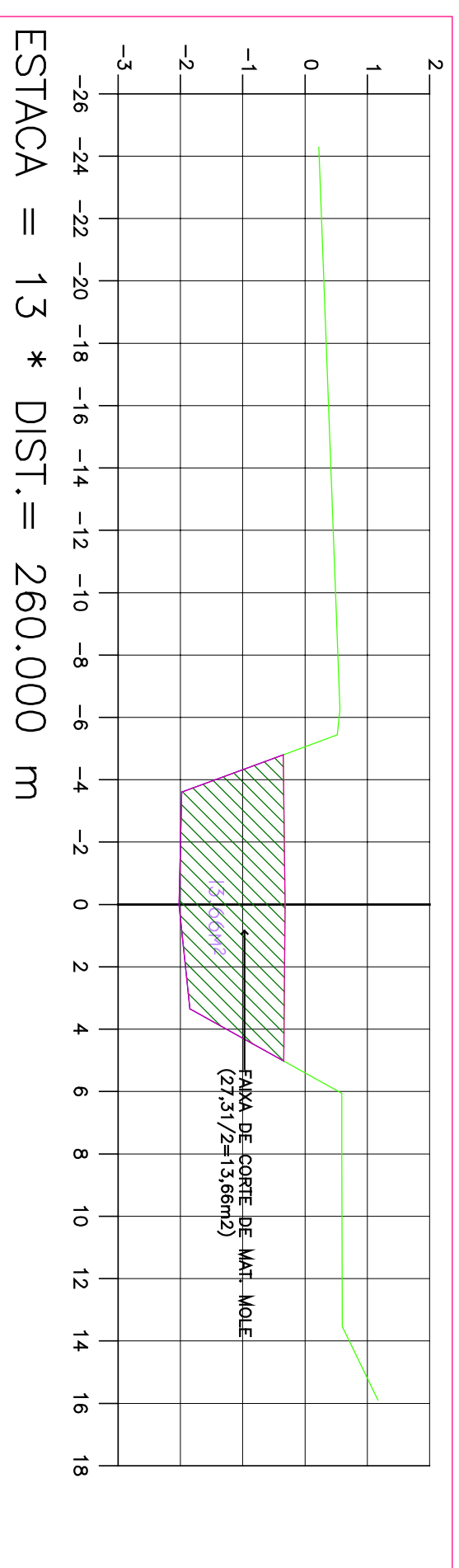
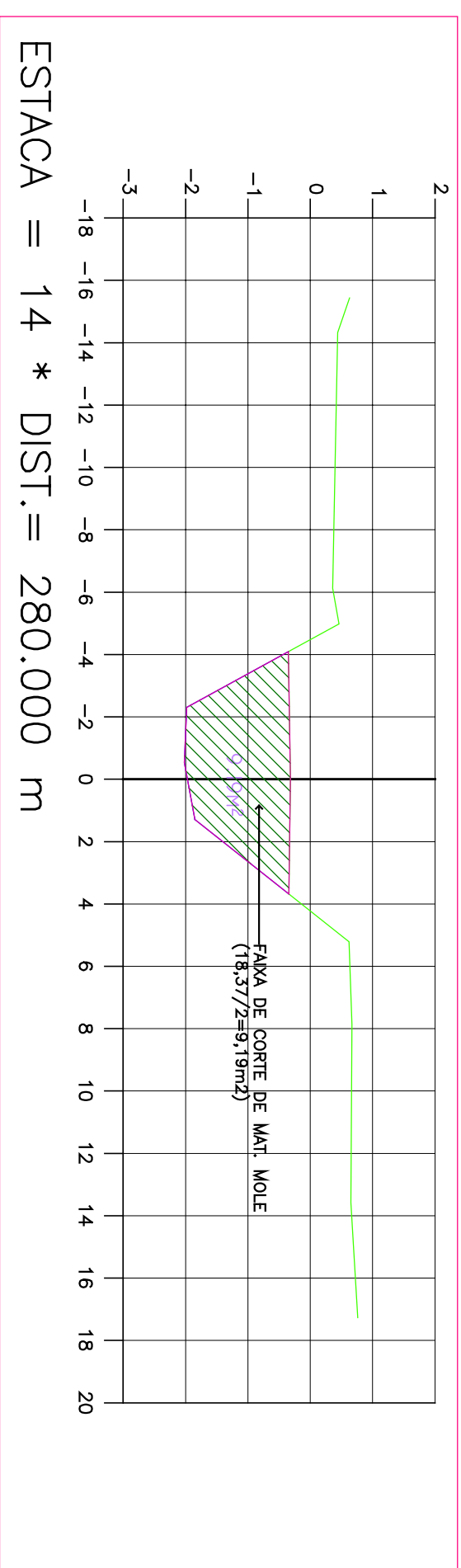
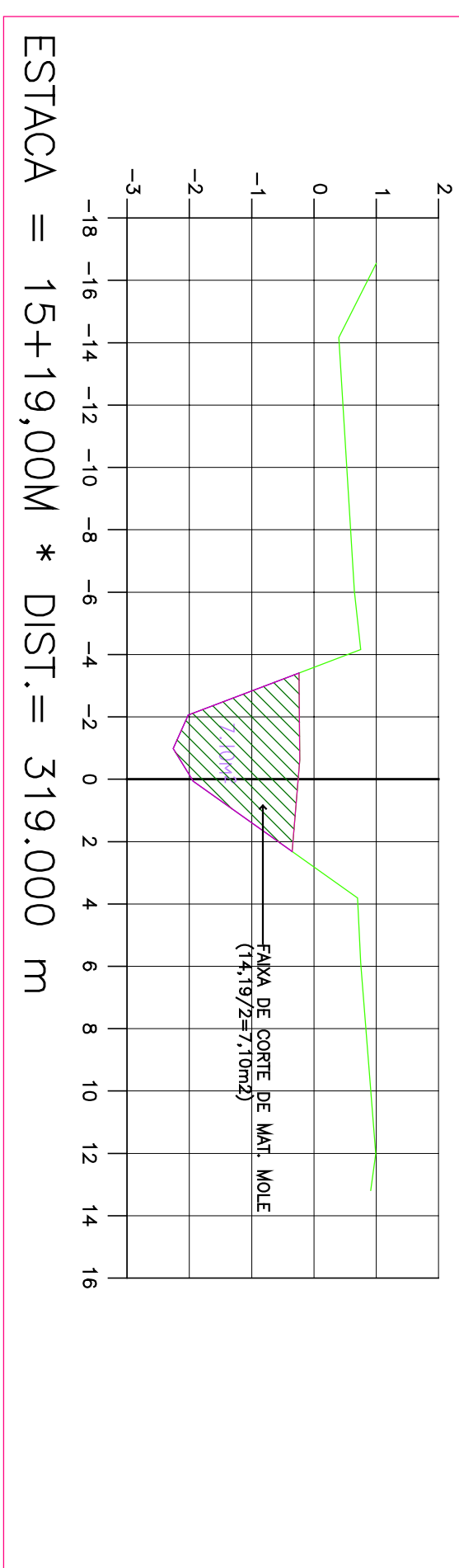
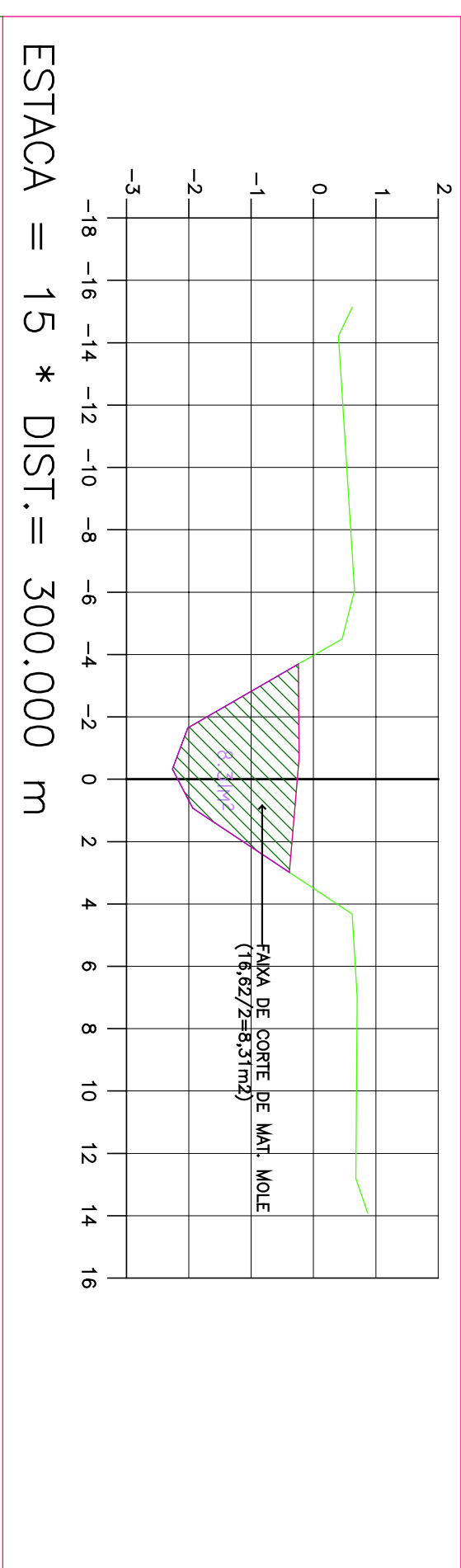
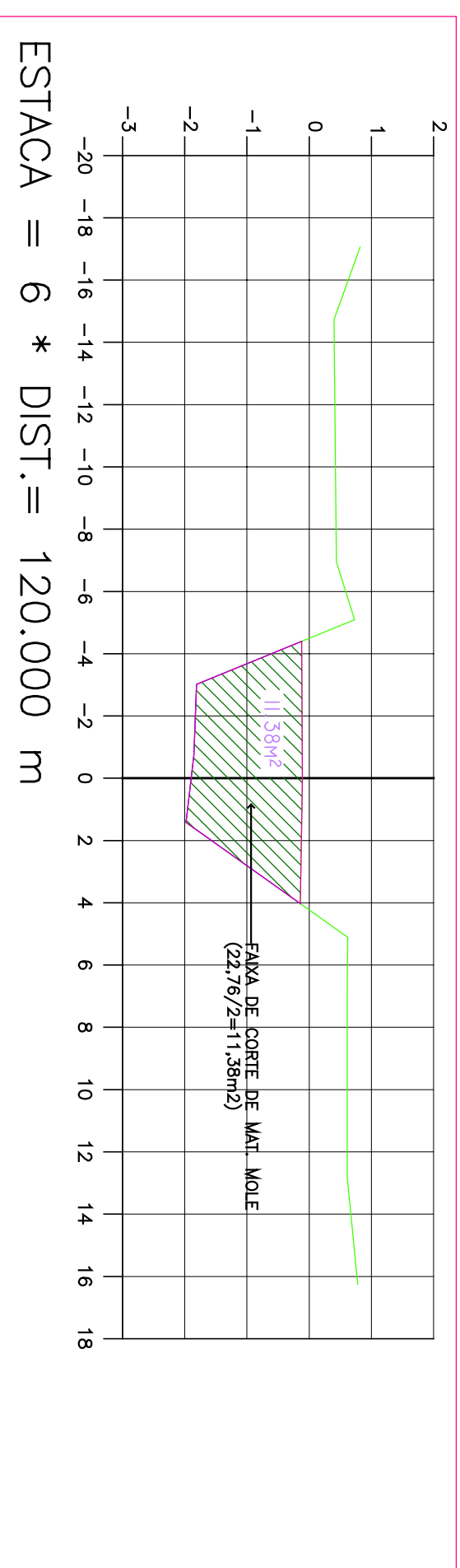
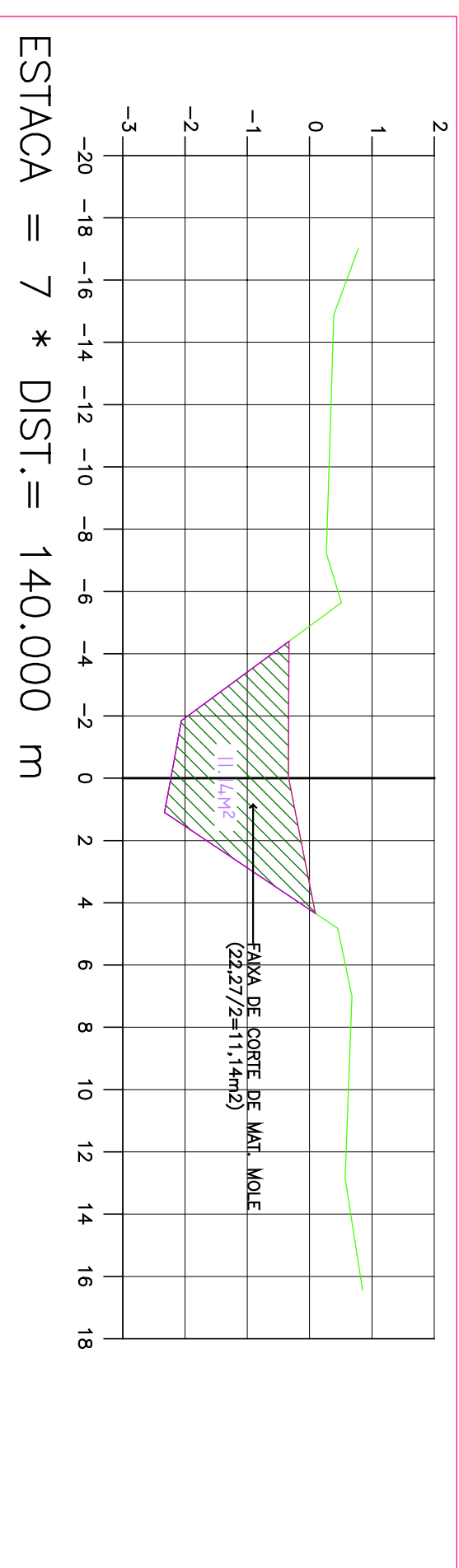
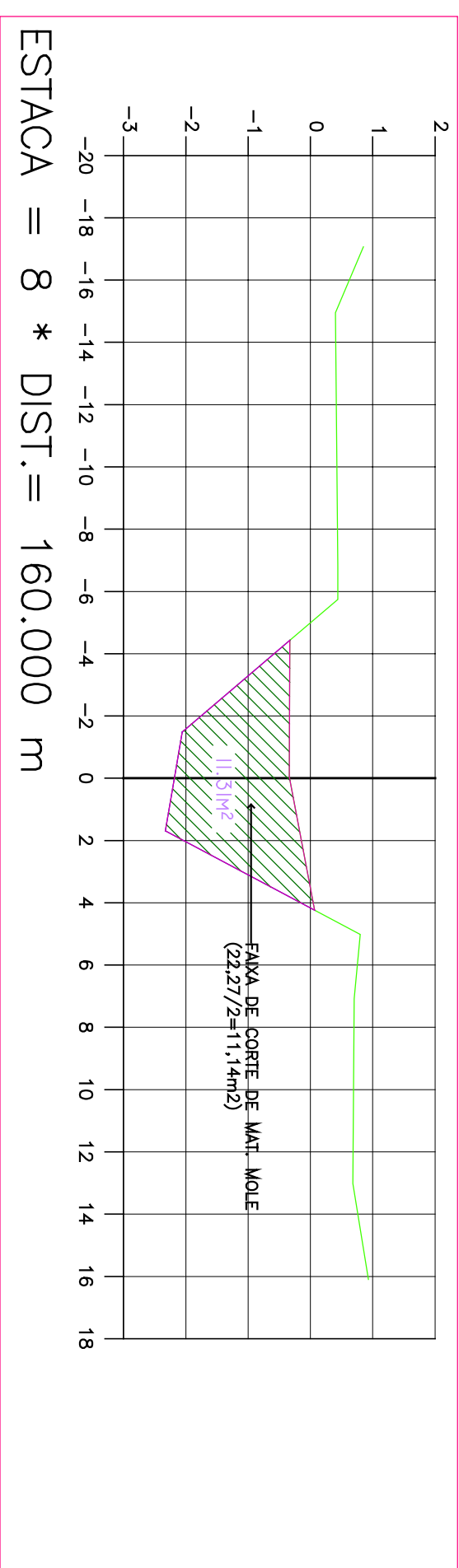
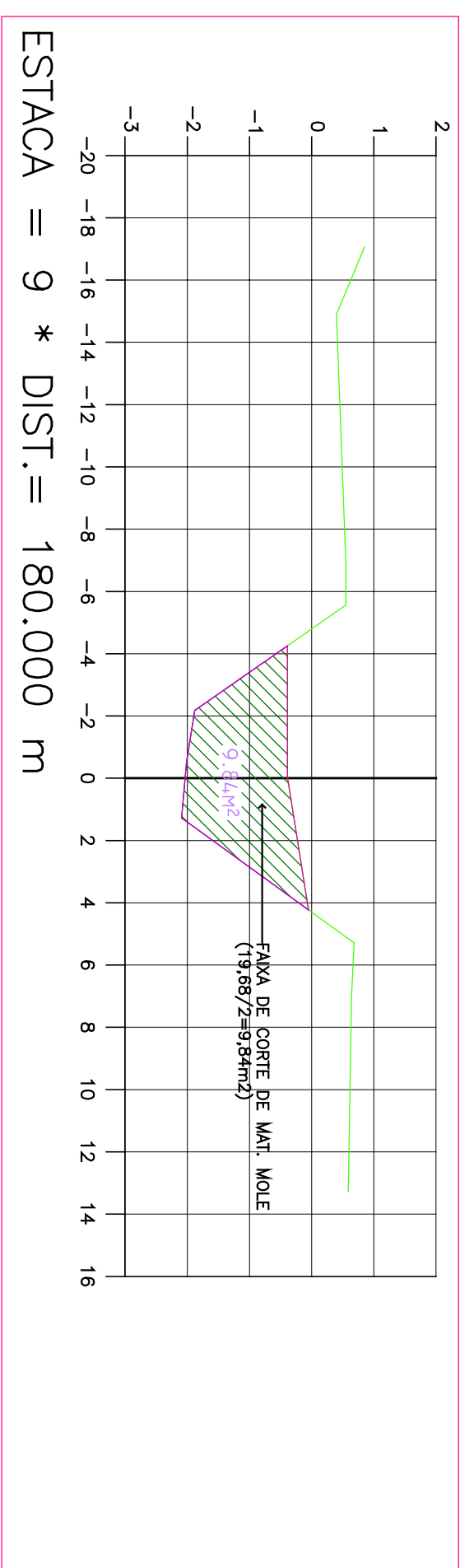
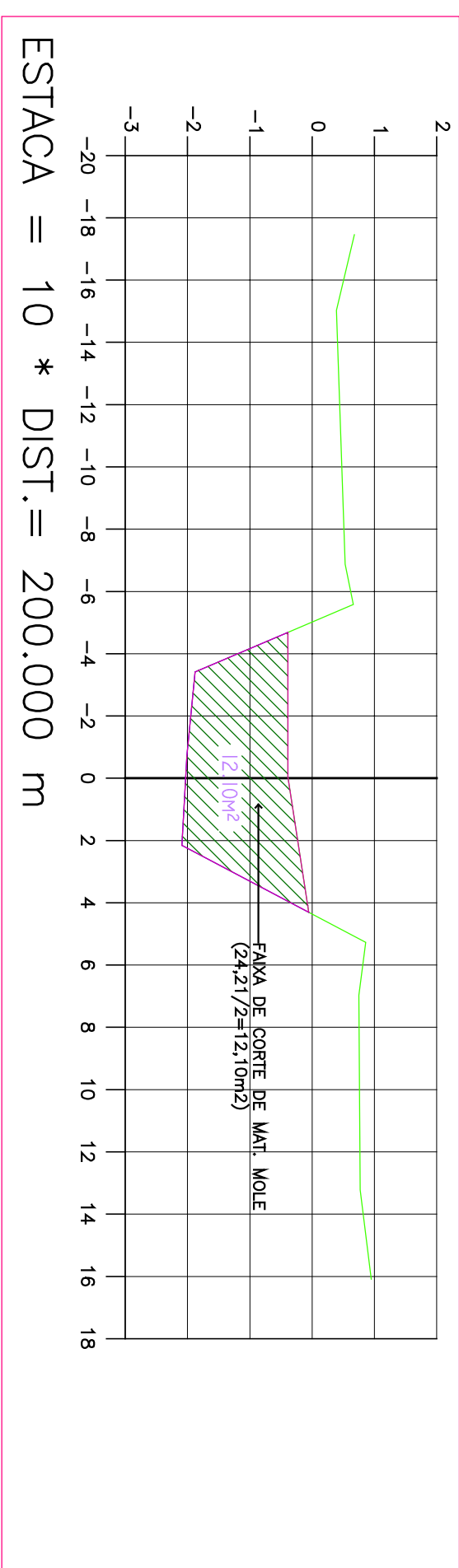
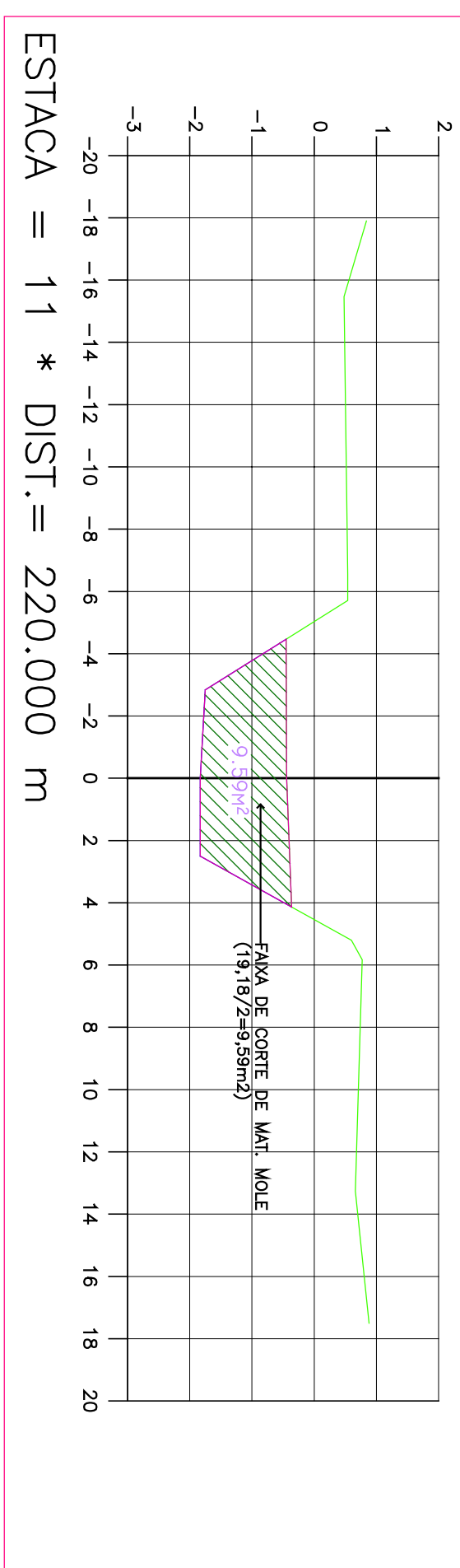
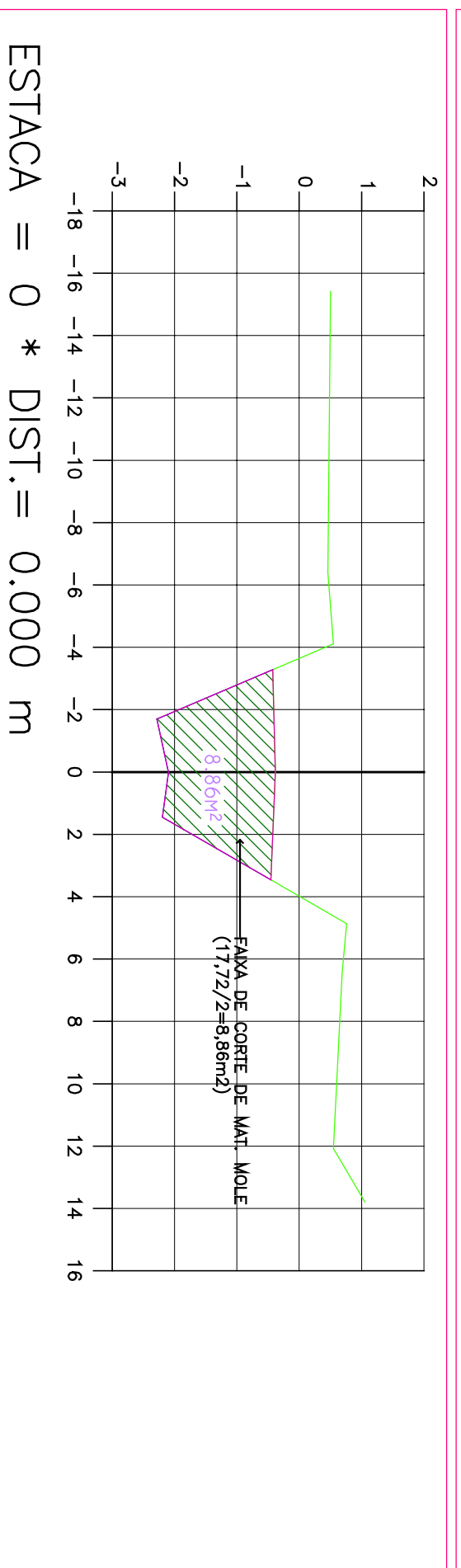
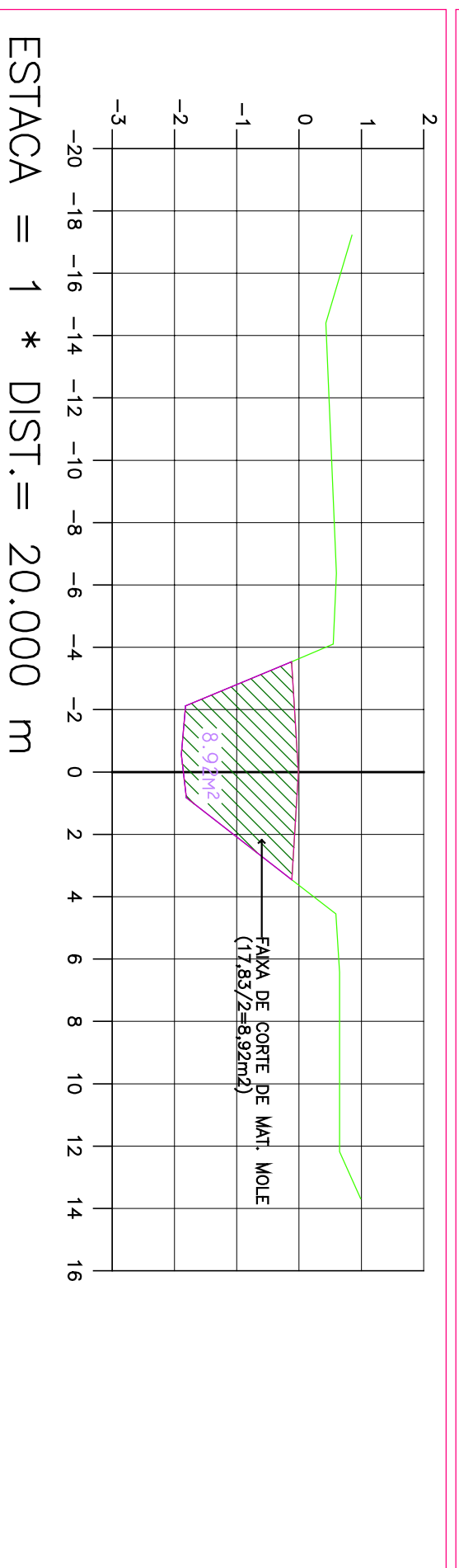
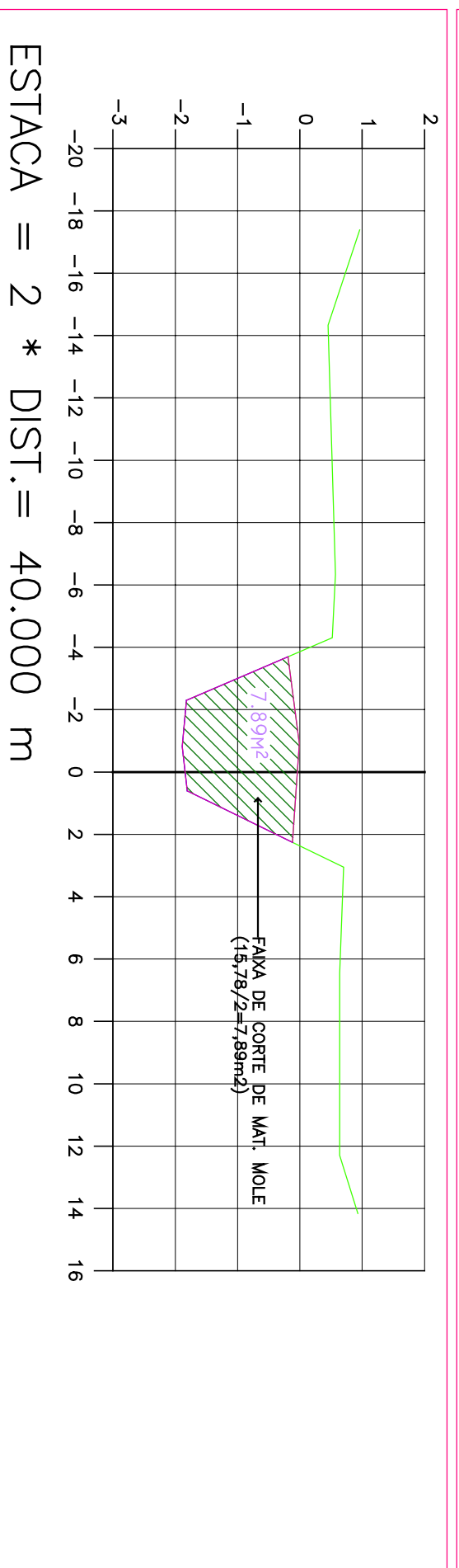
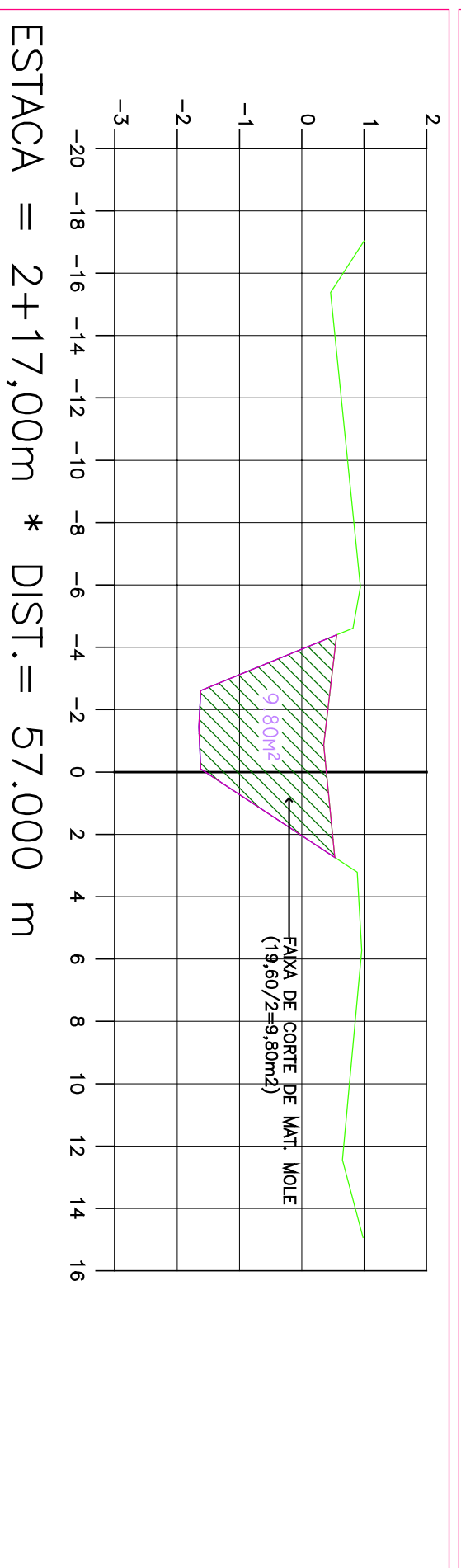
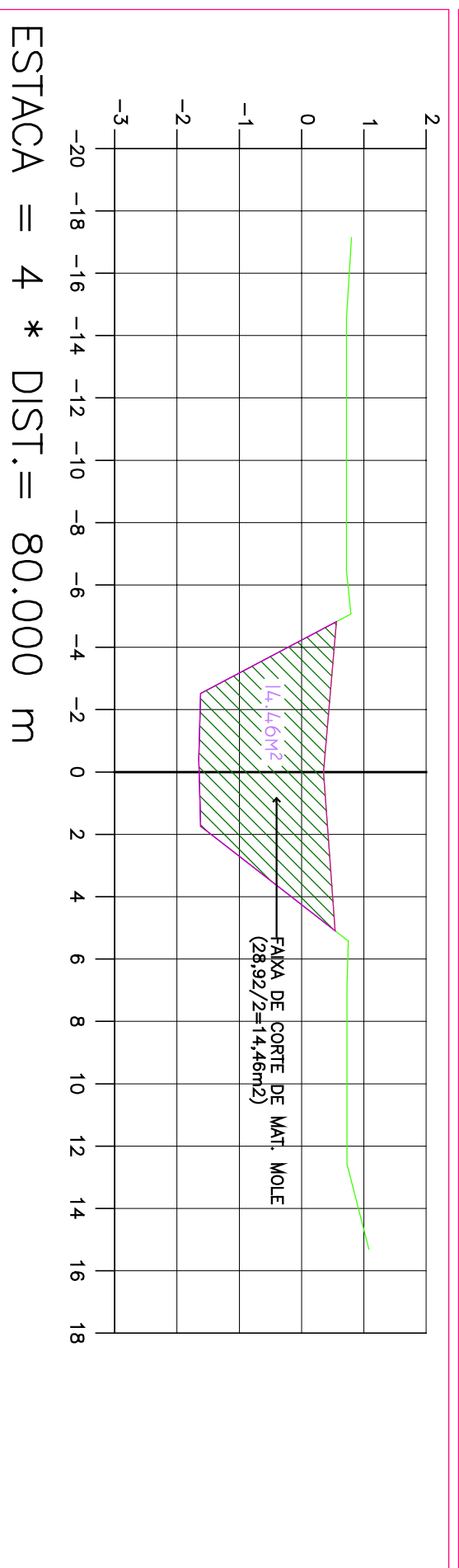
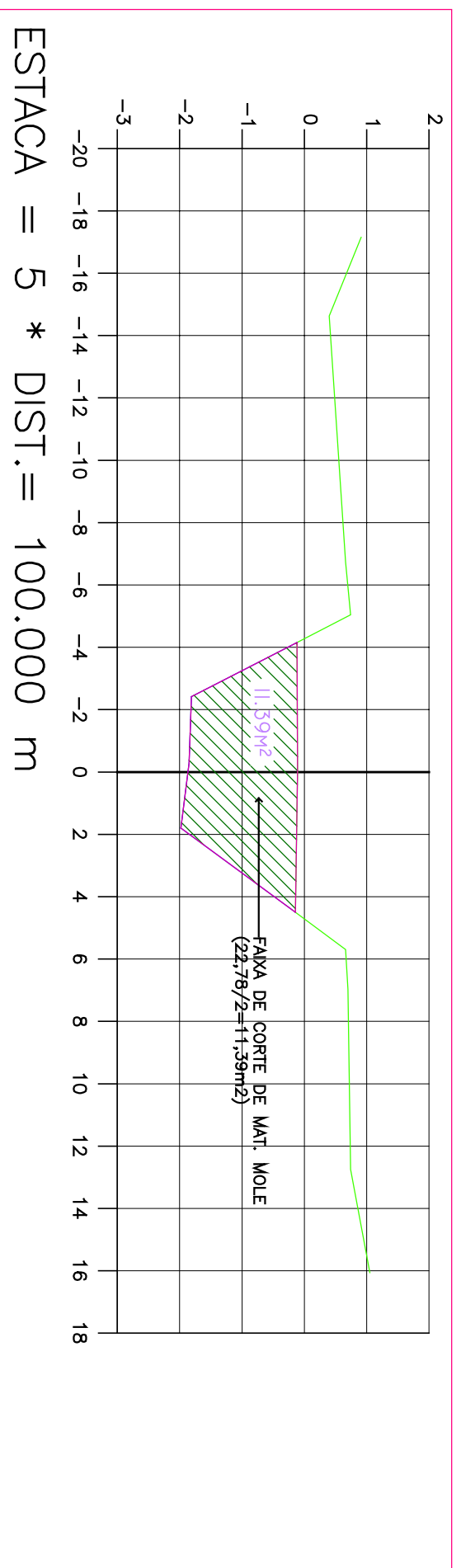


1	2	3	4	5	6	7	8	9	10	11	12	13	14	15	16	17	18	19	20
20	18	16	14	12	10	8	6	4	2	0	-2	-4	-6	-8	-10	-12	-14	-16	-18



VER PLANILHA EXCEL - ANEXO 5

LEGENDA

- PRIMEIRO PRIMITIVO
- FUNDO DA LAMA
- FAIXA DE CORTE MATERIAL MOLE

NOTAS:

É PARTE INTEGRANTE DESTA DESENHO A PLANILHA (CÁLCULO DE BATIMÉTRIA), CONTEÚDO O CÁLCULO DE VOLUME DE CORTE/ATERRO E A PLANILHA BAIXA SEÇÕES TRANSVERSAS

PREFEITURA MUNICIPAL DE SÃO VICENTE

1/4

01	EMISSÃO INICIAL	11/05/15	ARO. ANDREA JACOB
02	REVISÃO ANÁLISE DA LAMA	17/03/17	ARO. ANDREA JACOB
03	REVISÃO ANÁLISE DA LAMA PARA UTILIZAÇÃO	17/03/17	ARO. ANDREA JACOB
04	CONFIRMAÇÃO E AVALIAÇÃO DAS ÁREAS A SEREM REFINIADAS	18/04/16	ARO. ANDREA JACOB
05	EMISSÃO INICIAL	11/05/15	ARO. ANDREA JACOB

OPERAÇÃO: OBRAS DE DRENAGEM DAS BAÇIAS DO CATTIAPÓ

LOCAL: CANAL SÁ CATARINA - AV. VER LORIVAL

DESENHO: M. AMARA TRESCHIO 1

DATA: MARÇO/2017

RESPONSÁVEL: ARO. ANDREA JACOB

INDICADA

SECRETARIA DE PROJETOS ESPECIAIS